PUC

Piano Urbanistico Comunale
Città di Massa di Somma

gennaio 2020

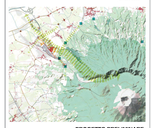

PROGETTO PRELIMINARE

Sindaco:
Cosimo Sarno Madonna

Dirigente Settore Tecnico e Governo del Territorio:
arch. Giuseppe Rossi

R.U.P.
arch. Giuseppe Rossi

Consulenti per la redazione del PUC
Parte-Office Architects S.r.l.

Responsabile del progetto di Piano
arch. Antonio Parte

Coordinatore del progetto di Piano
arch. Maria Pisani
arch. Cinzia Pannini

Coordinatore operativo e GIS
arch. Roberto Rizzo

Rapporto Ambientale Preliminare
Parte-Office Architects S.r.l.

A1.1 DINAMICHE, MODI E FORME DELL'URBANIZZAZIONE STORICA, MODERNA E CONTEMPORANEA
Evoluzione del territorio e permanenze storiche

scale varie

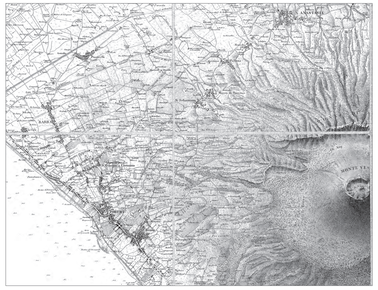

Carta Topografica dei contorni di Napoli
Reale Officio topografico, 1815-1840
Scala originaria 1: 25 000

Carta Topografica del Monte Vesuvio
Istituto Topografico Militare, 1875-1876
Scala originaria 1: 10 000

Carta IGM "Il Vesuvio"
Istituto Geografico Militare, 1908
Scala originaria 1: 25 000

Carta d'Italia IGM quadranti "Vesuvio" e "Pomigliano D'Arco"
Istituto Geografico Militare, 1954-1957
Scala originaria 1: 25 000

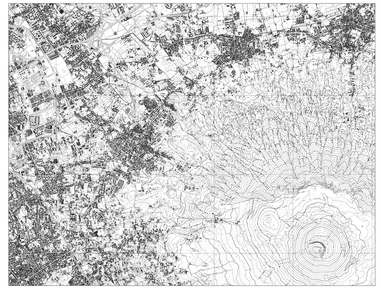

Carta Tecnica della Provincia di Napoli F. 448-III "Ercolano"
Città Metropolitana di Napoli, 1998
Scala originaria 1: 25 000

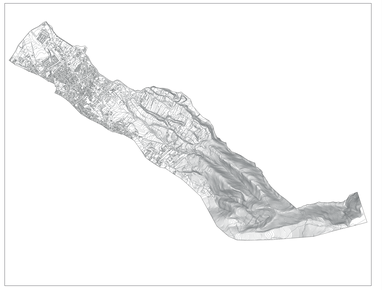
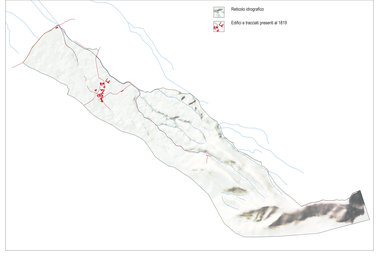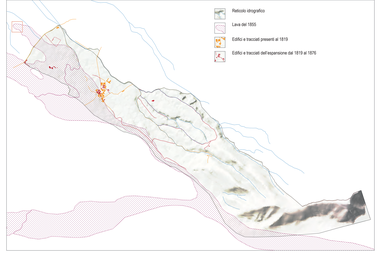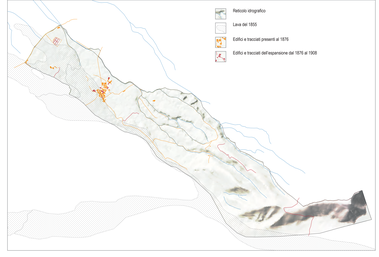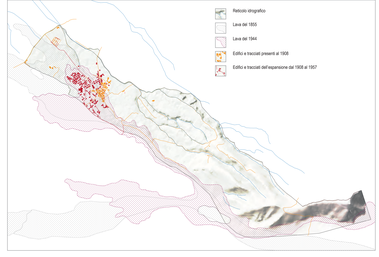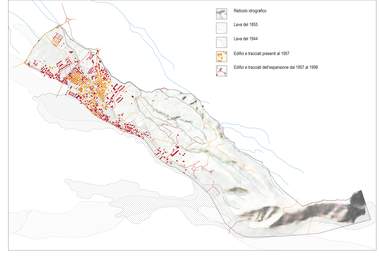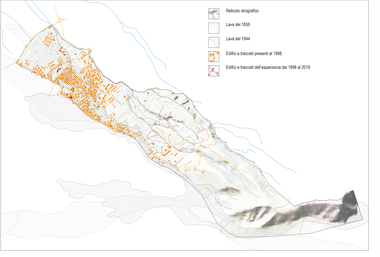
Rilievo Aerofotogrammetrico
DIGICART - Comune di Massa di Somma, 2010
Scala originaria 1: 5 000